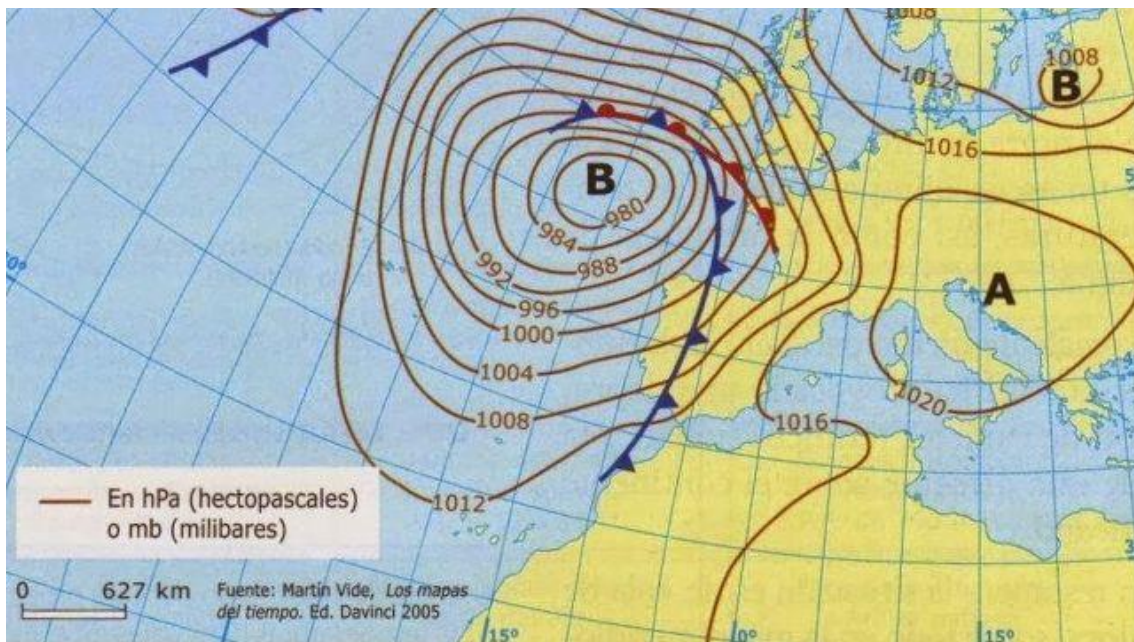


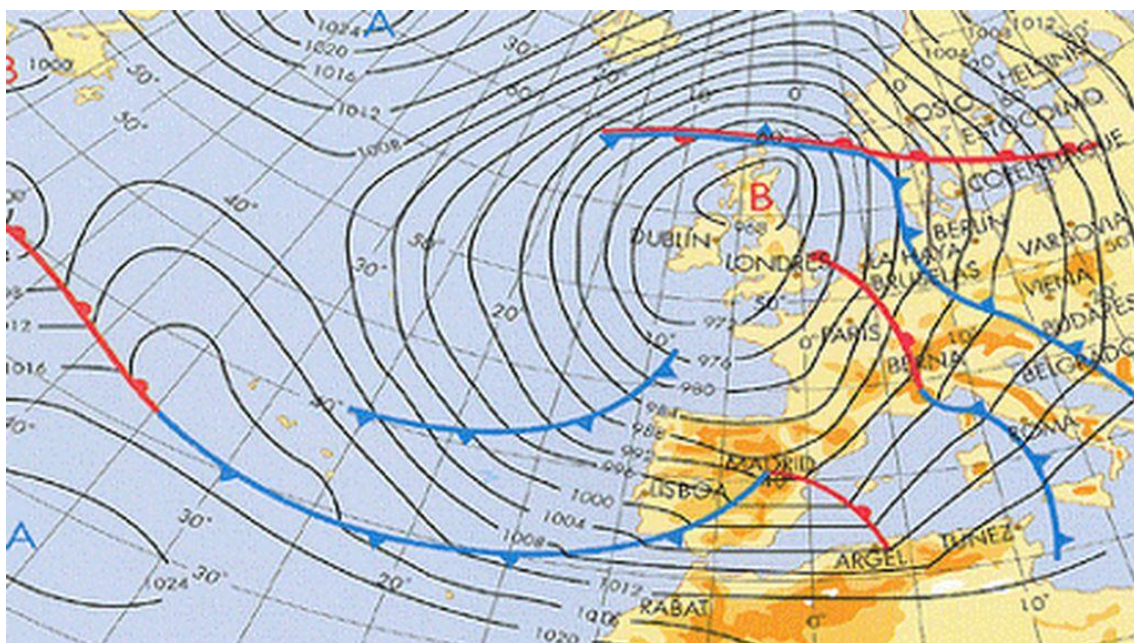
### 3- Alerta tempestade! Tempo e clima:

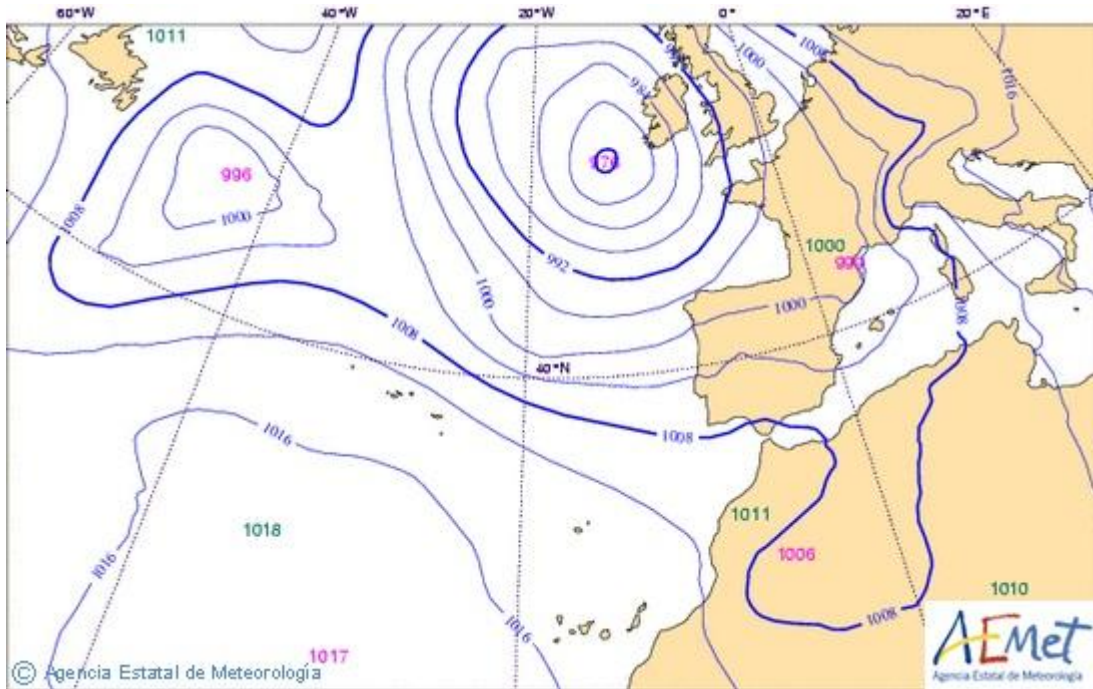


Exemplo de mapa do tempo

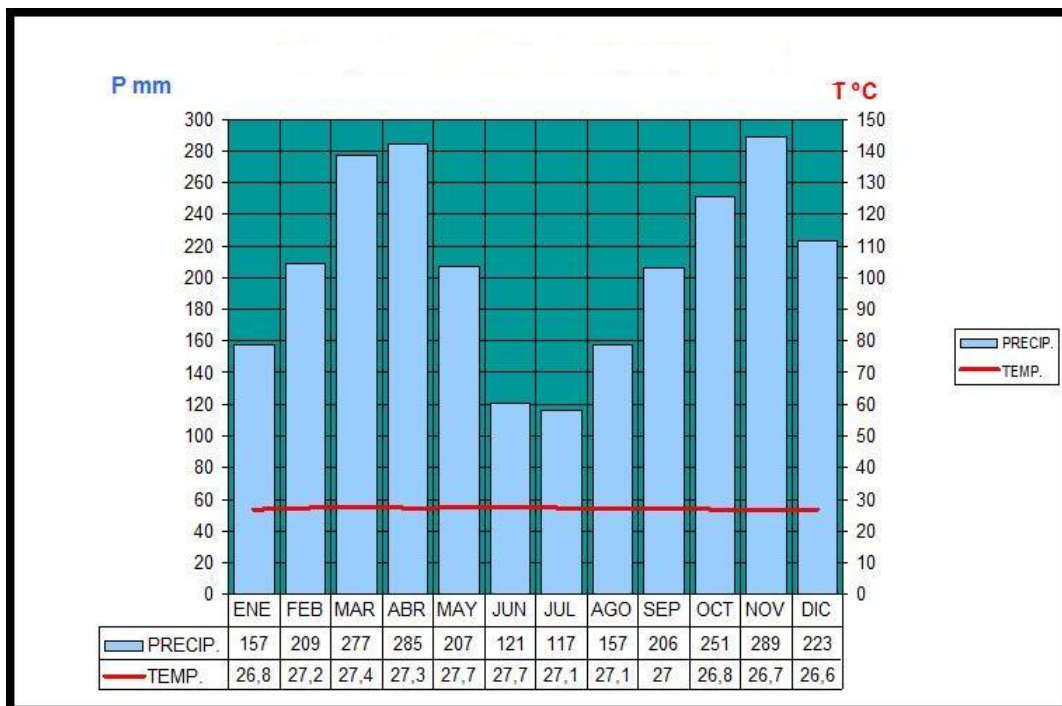
Indicar: os centros de pressão atmosférica, proximidade entre as isóbaras e que tempo vai a fazer.

Outro exemplo de mapa do tempo



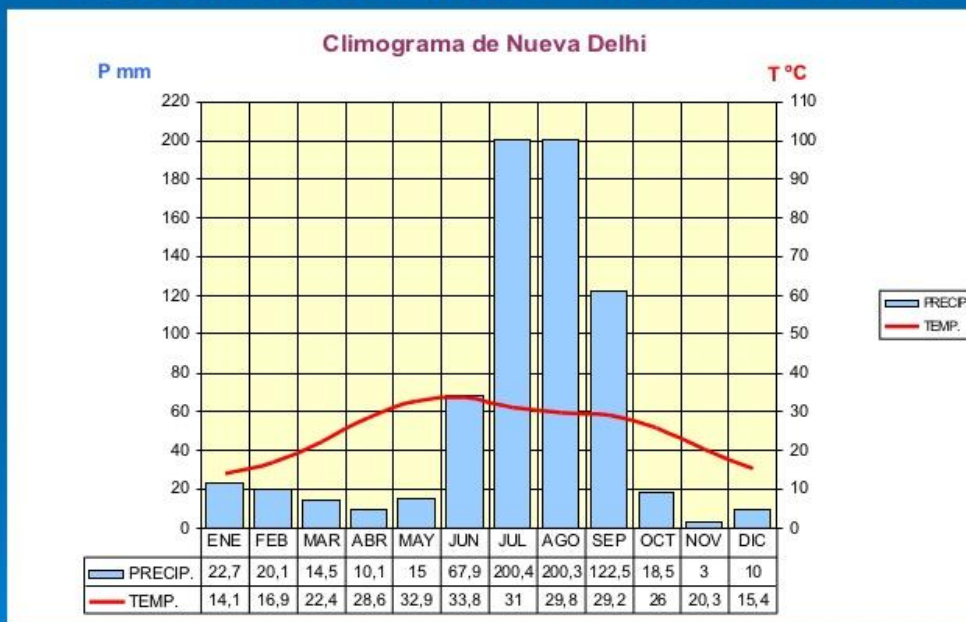


Mapa do tempo que non indica se os centros de presión atmosférica son de altas ou baixas presións.

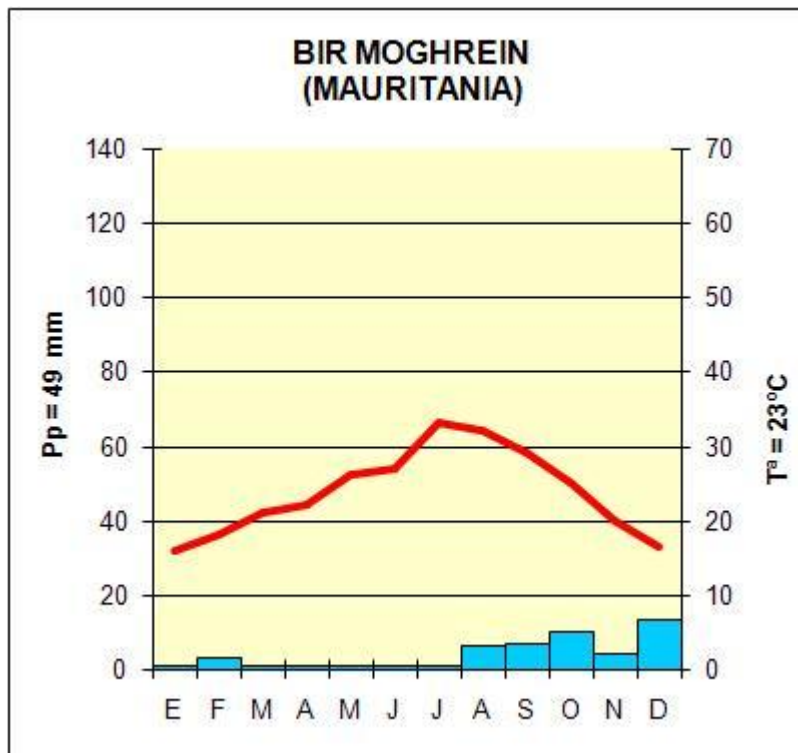


CLIMOGRAMA DUN CLIMA ECUATORIAL (fixarse no lugar onde é, analizar temperaturas, precipitacións-mensuais e media anual- e cando se distribúen as precipitacións)

# CLIMOGRAMA TROPICAL

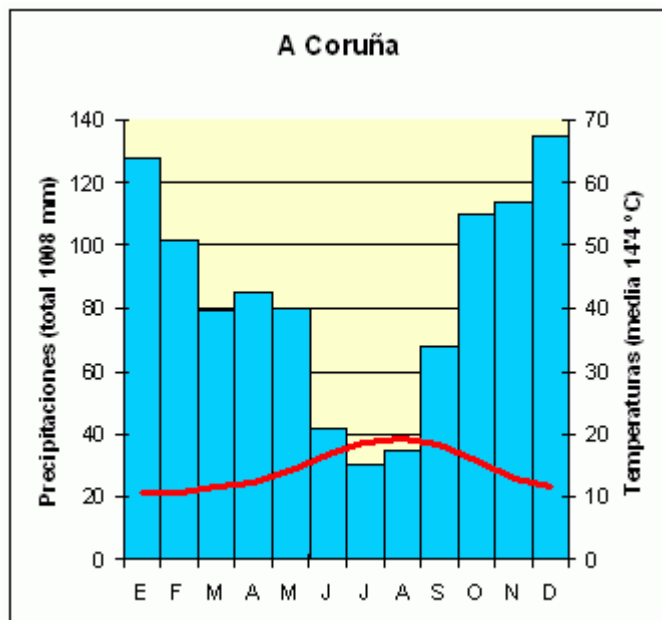
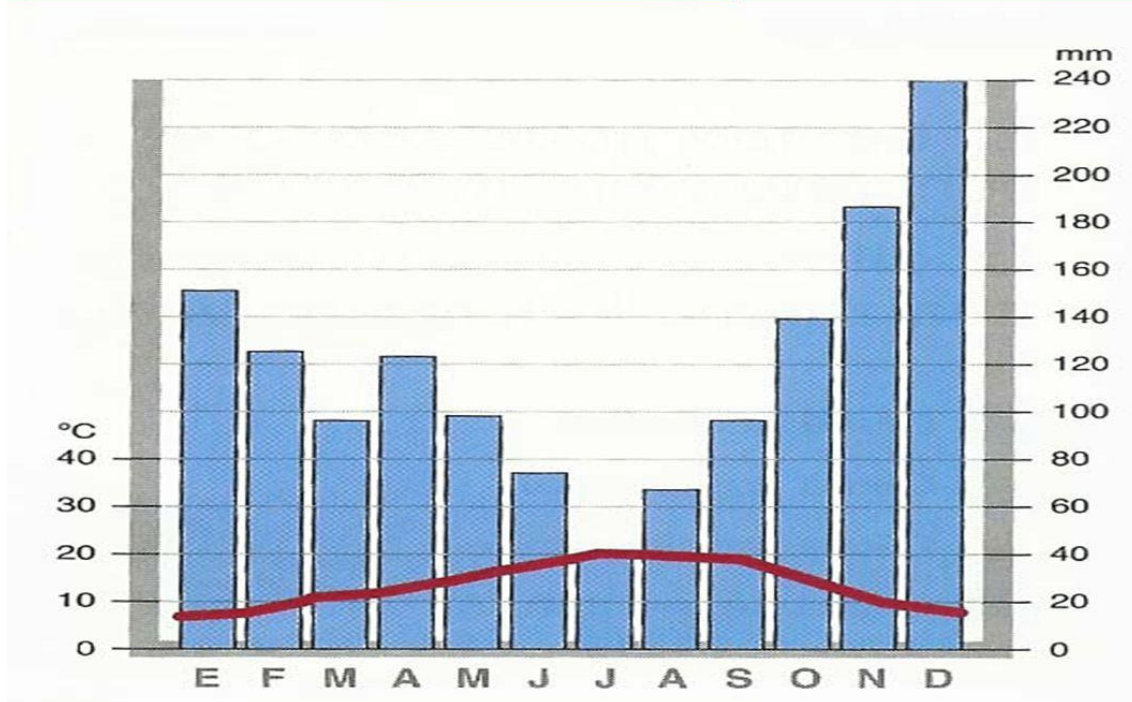


Inés Martínez Manuel

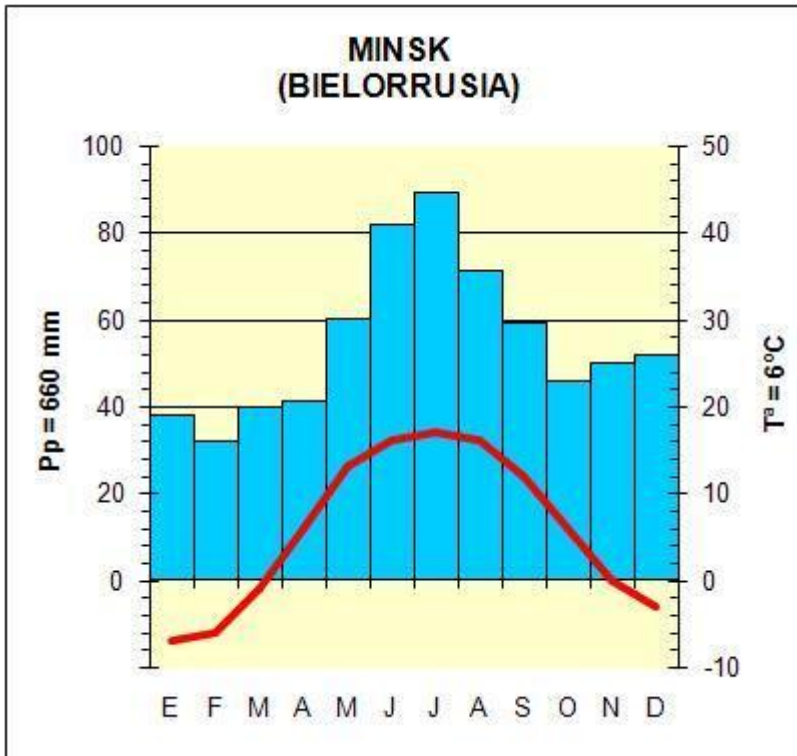


CLIMOGRAMA CLIMA DESÉRTICO

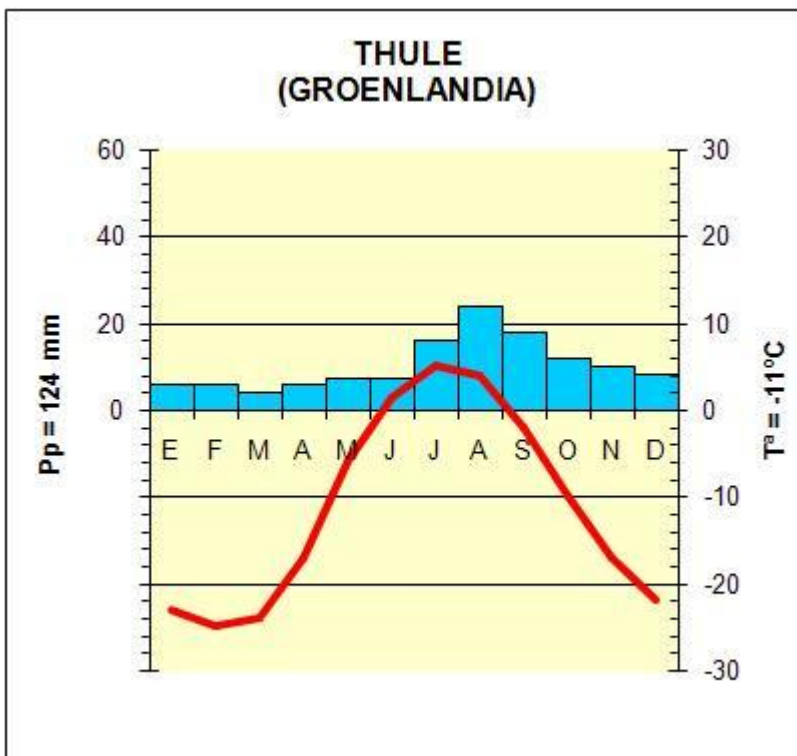
# Climograma del clima Mediterráneo típico



CLIMOGRAMA CLIMA OCEÁNICO

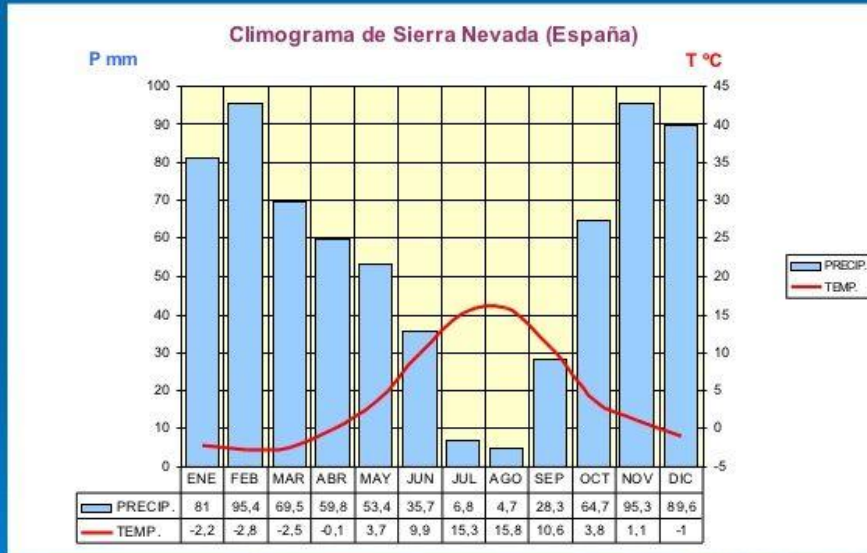


CLIMOGRAMA DUN CLIMA CONTINENTAL



CLIMOGRAMA DUN CLIMA POLAR

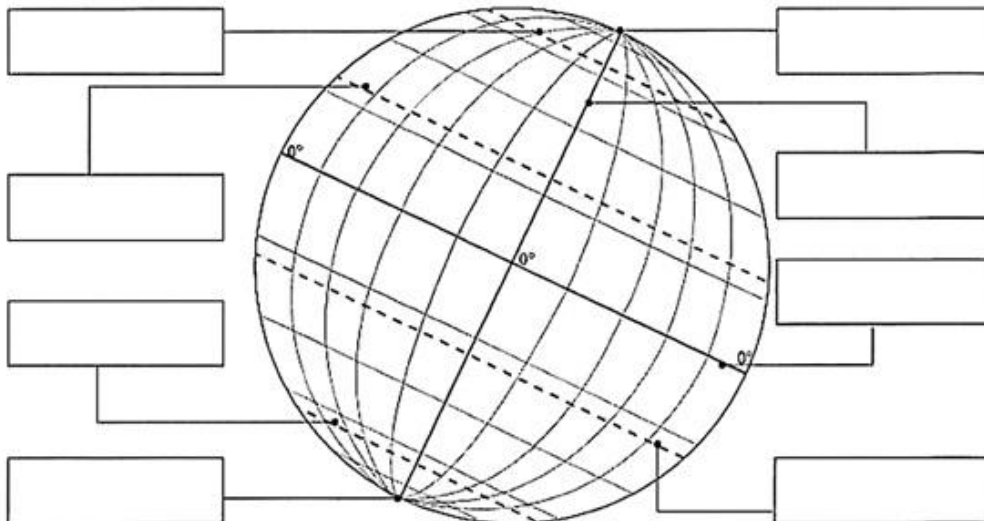
# CLIMOGRAMA ALTA MONTAÑA



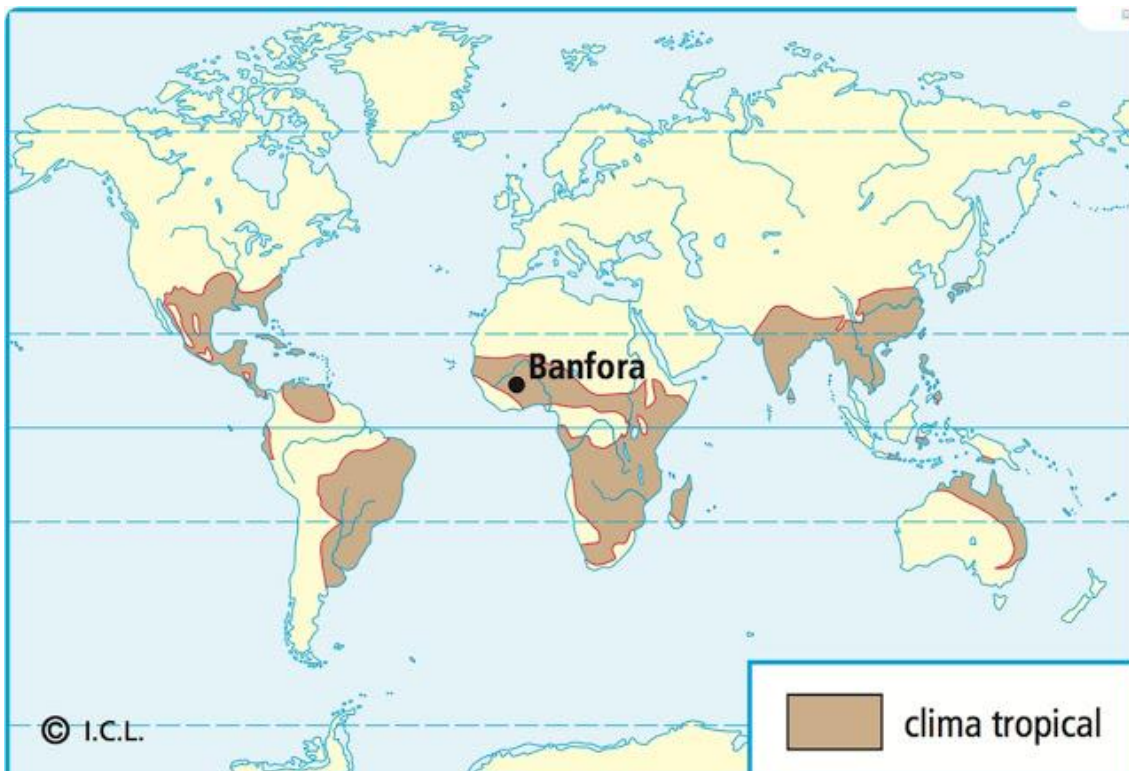
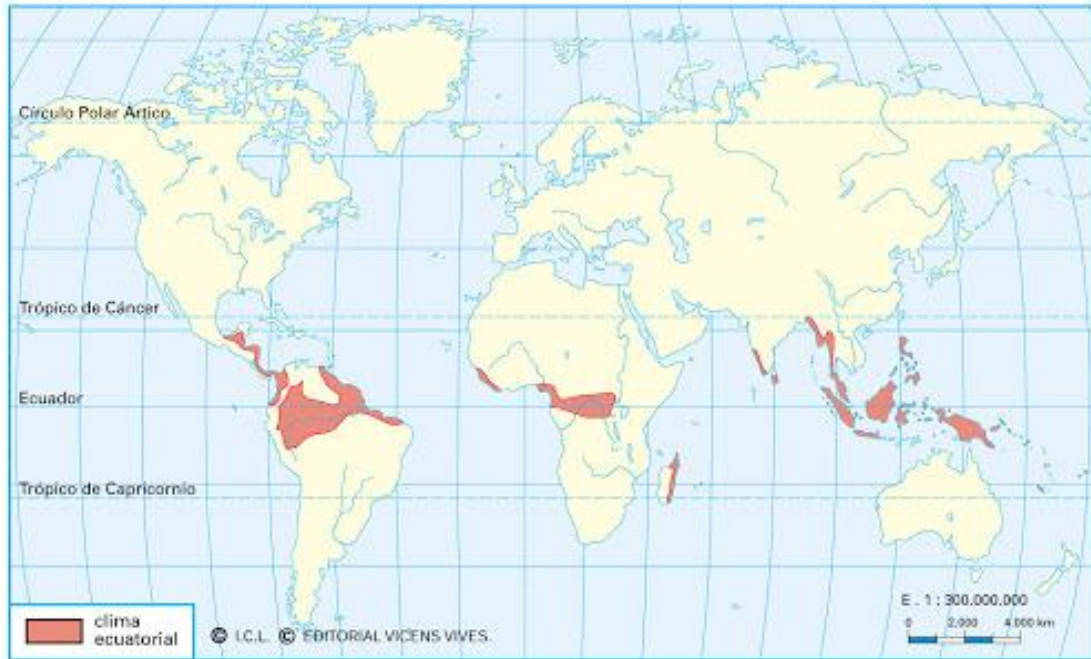
Inés Martínez Manuel

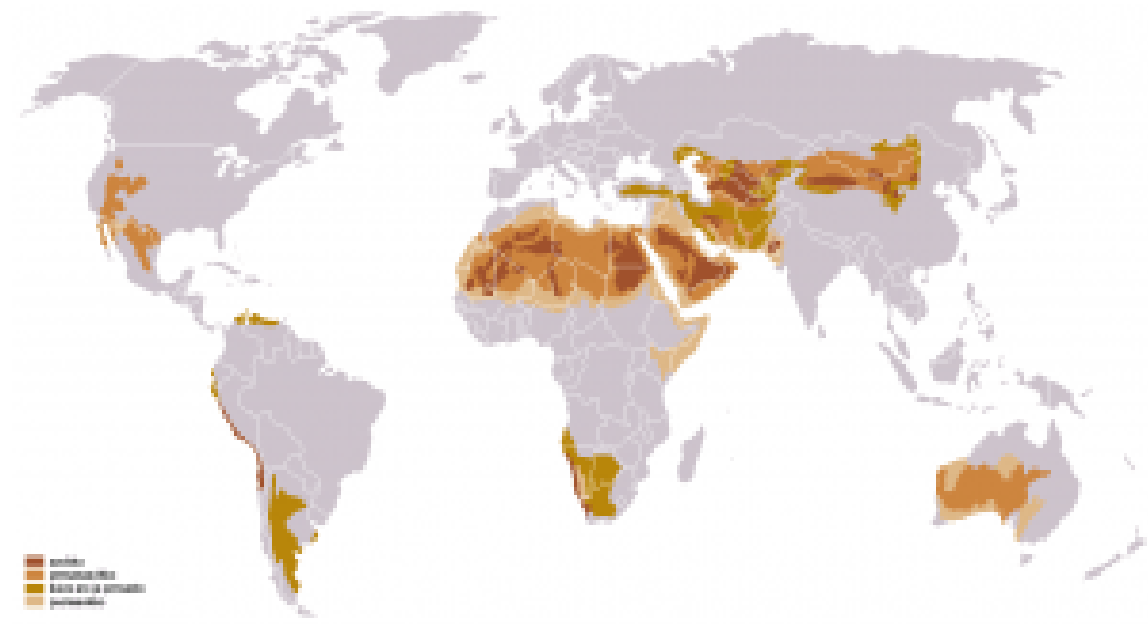
Rotula las líneas imaginarias de la Tierra.

Trópico de Cáncer Trópico de Capricornio Ecuador Polo Norte  
Polo Sur Círculo Polar Ártico Círculo Polar Antártico

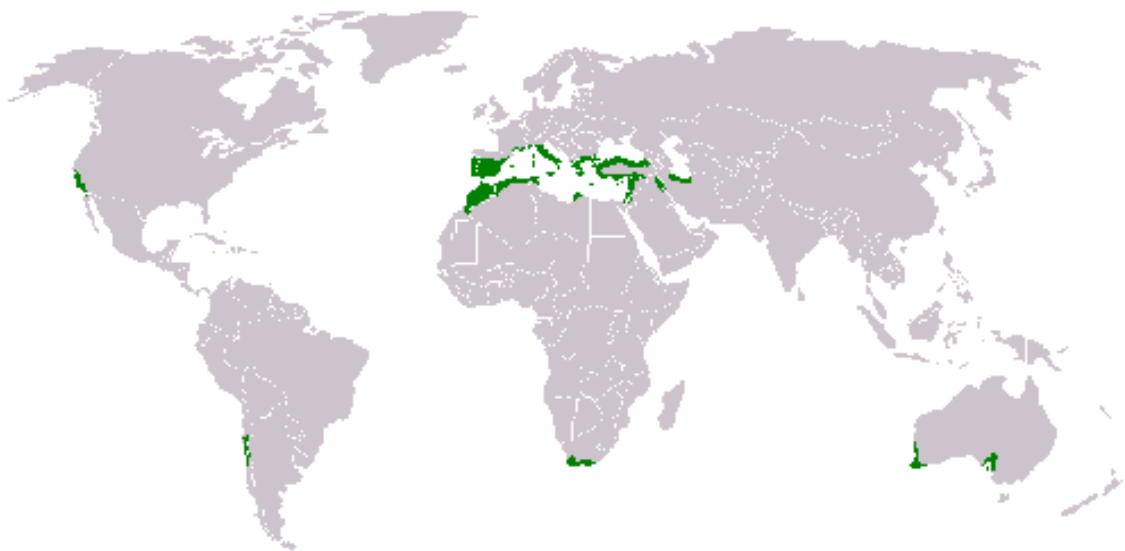


DISTRIBUCIÓN TERRITORIAL DOS CLIMAS NO MUNDO (QUEDÁDEVOS CUNHA IDEA XERAL):





Territorios de clima desértico

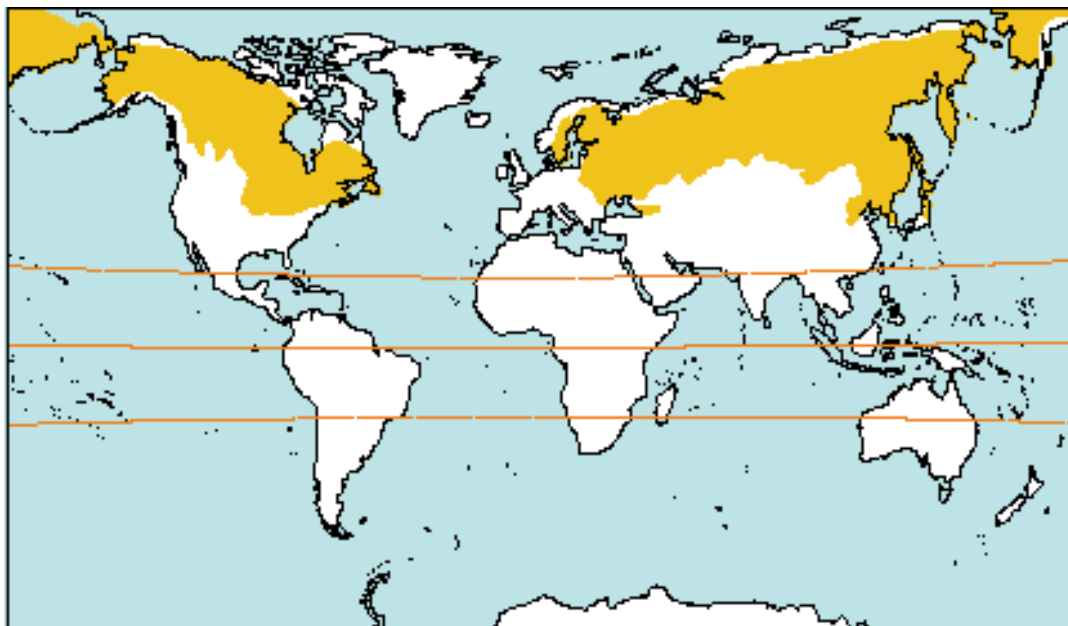


Territorios de clima mediterráneo

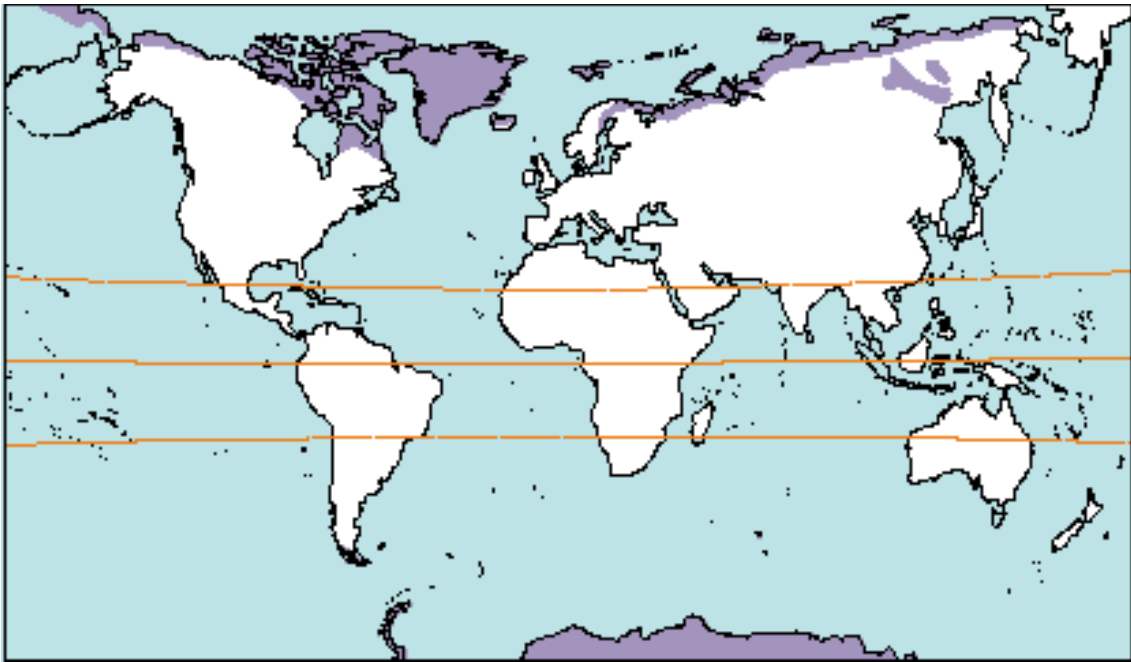




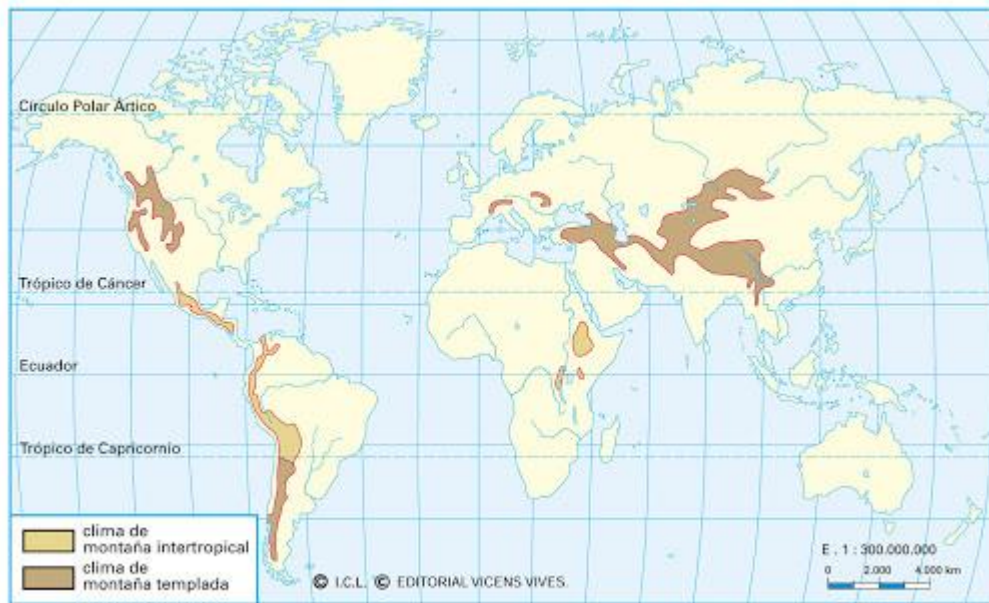
Territorios de clima oceánico



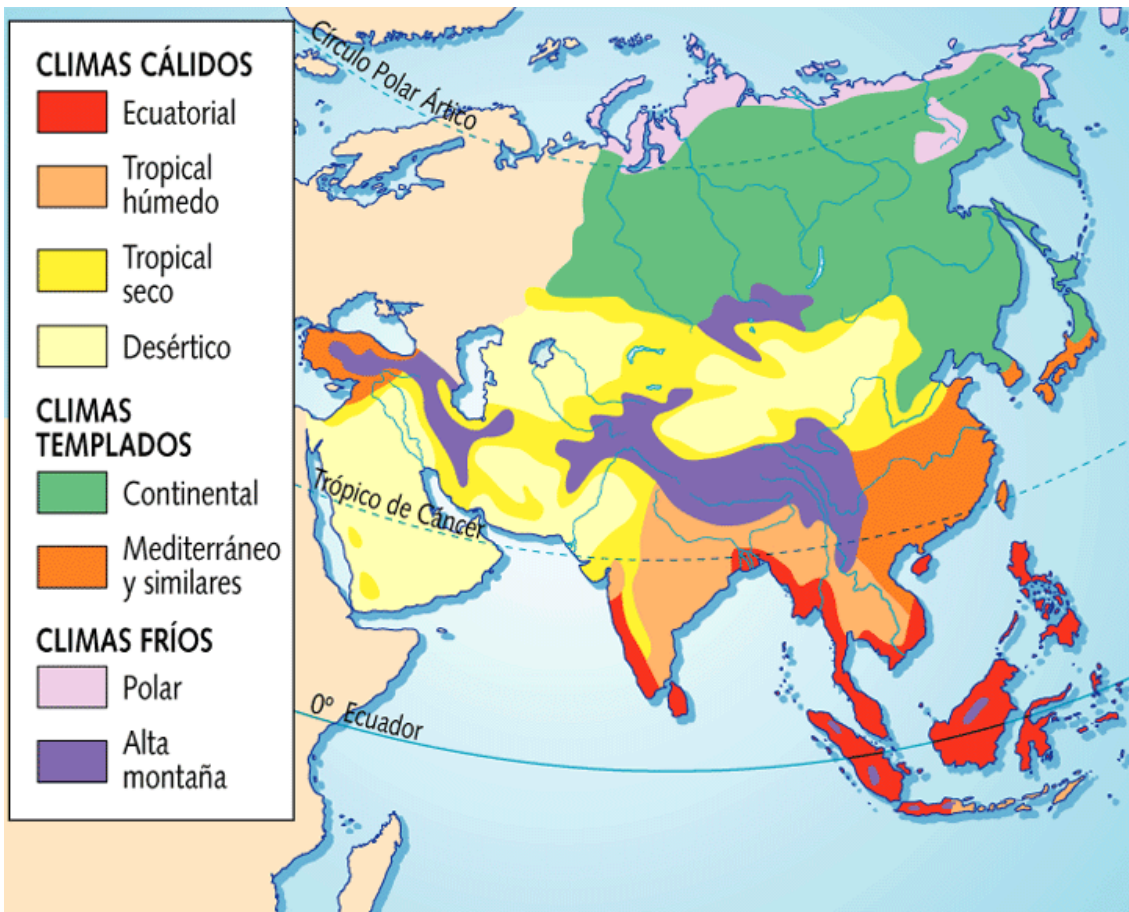
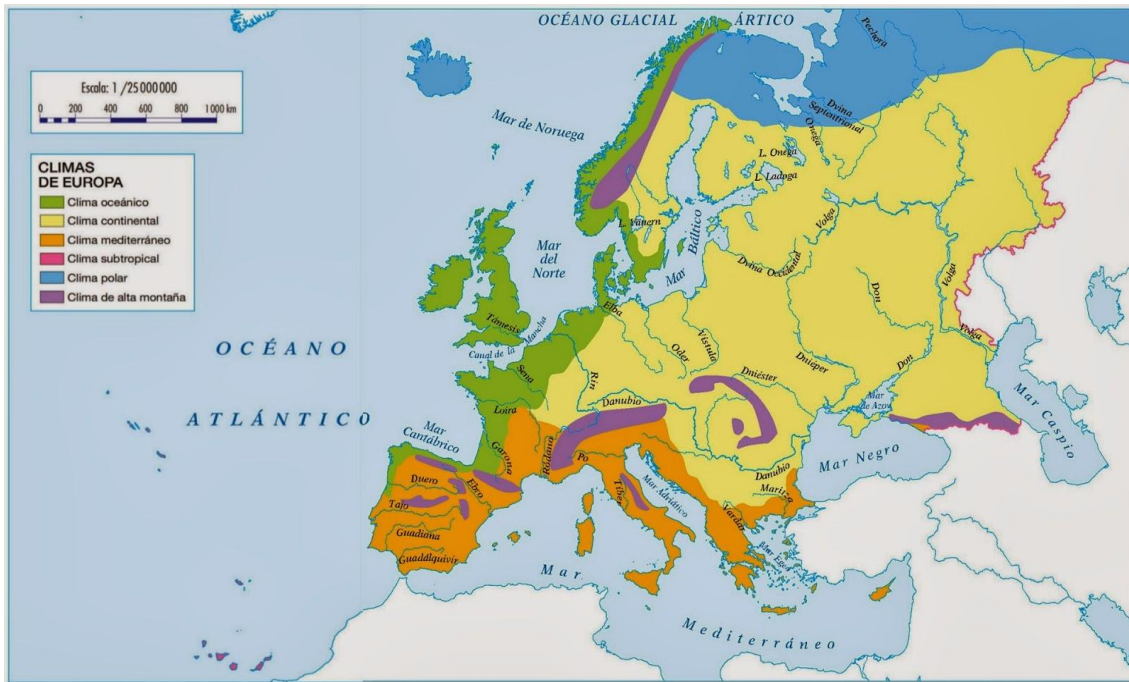
Territorios de clima continental

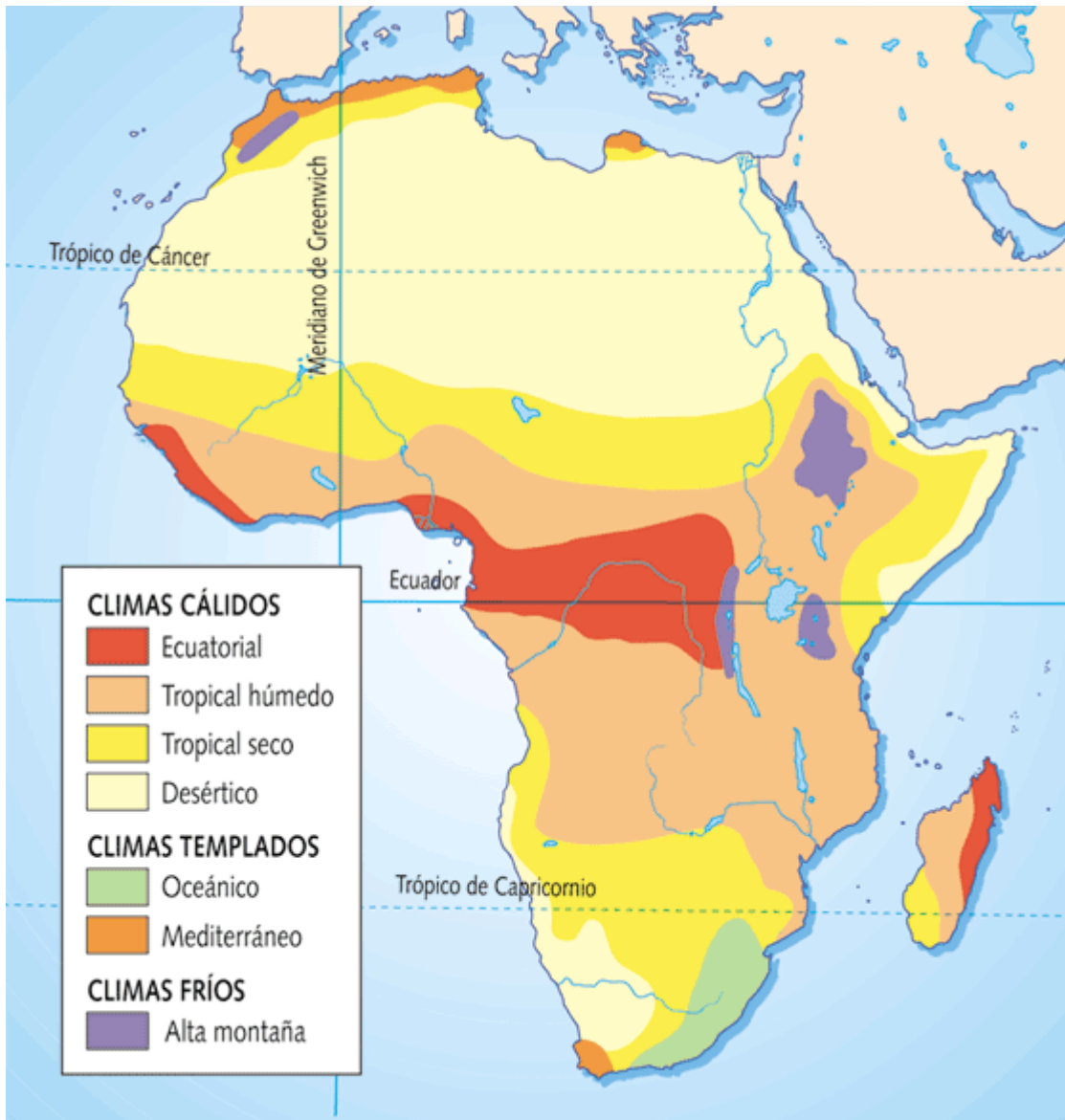


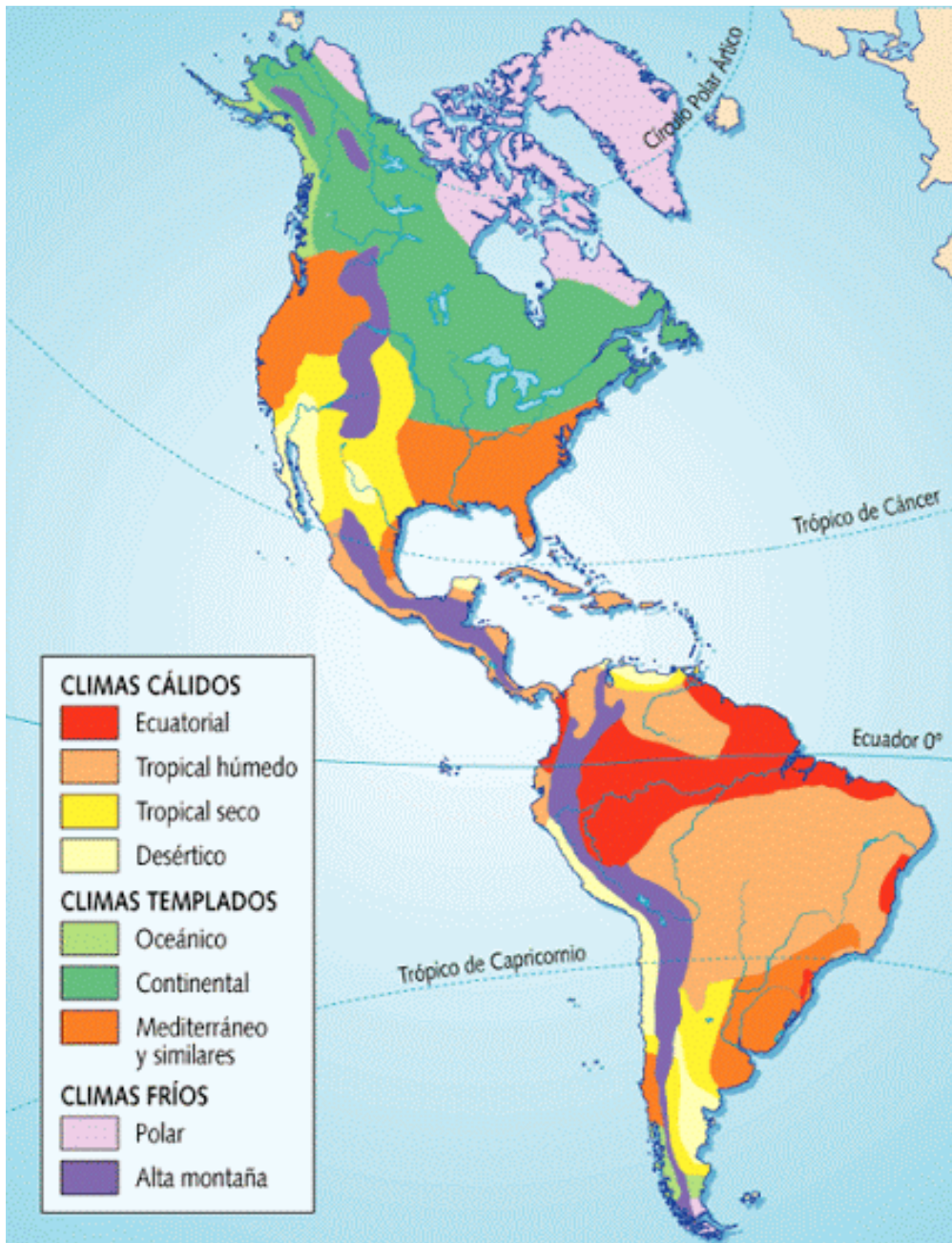
Territorios de clima polar

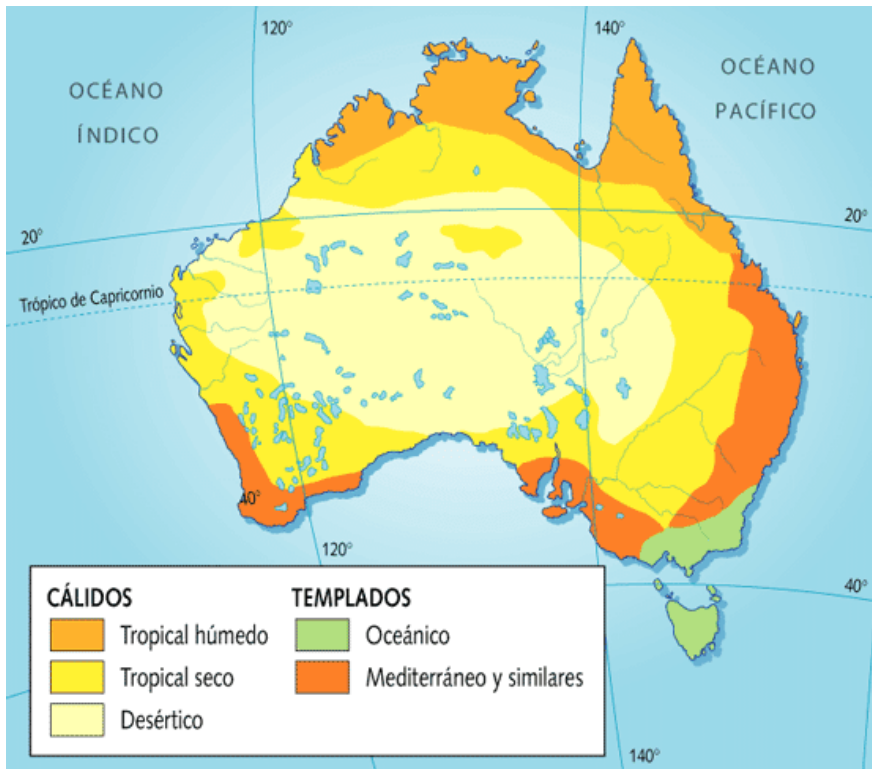


Territorios de clima de alta montaña









#### 4- Os bosques, fontes de vida. As paisaxes:

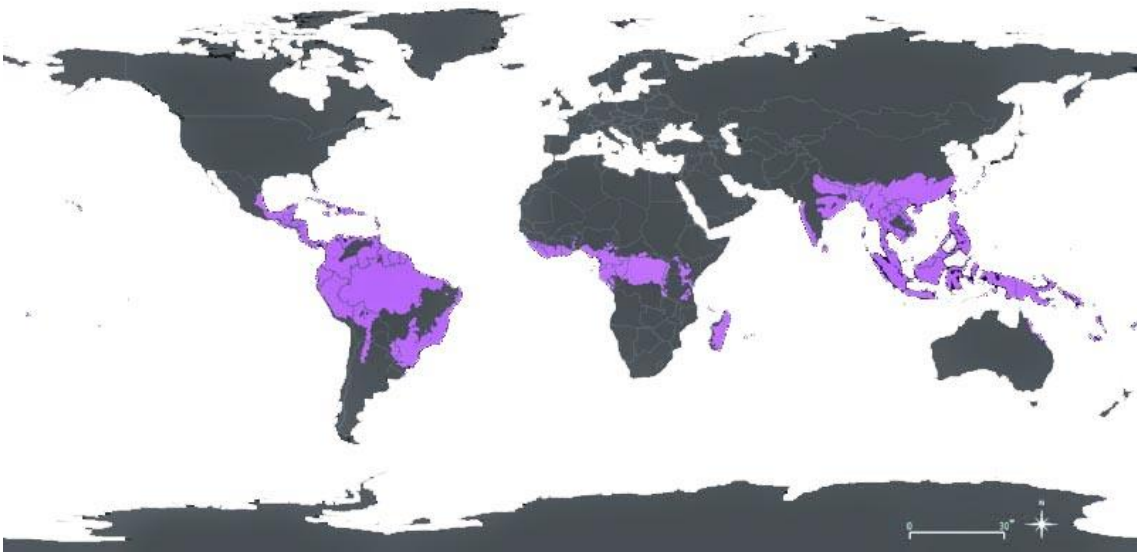


**Paisaxe natural**

Tipos de **paisaxes humanizadas** (hai que indicar que tipo de actividade humana modificou a paisaxe):

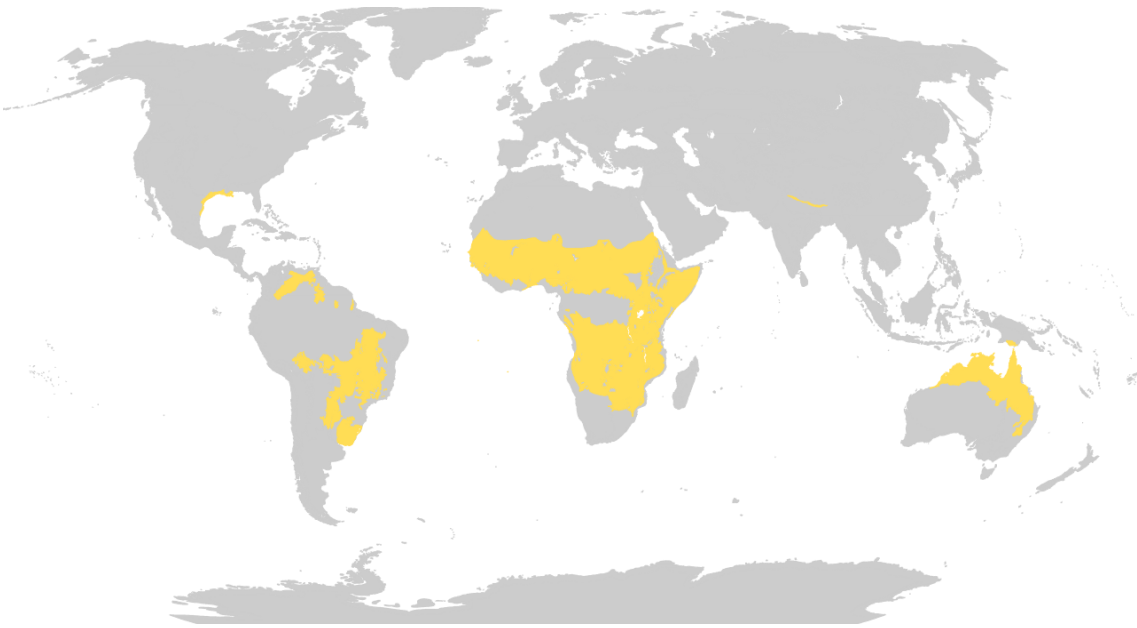


**SELVA** (paisaxe típica do clima ecuatorial- imaxe e distribución no planeta):



SABANA (paisaxe típica do clima tropical- imaxe e distribución no planeta):



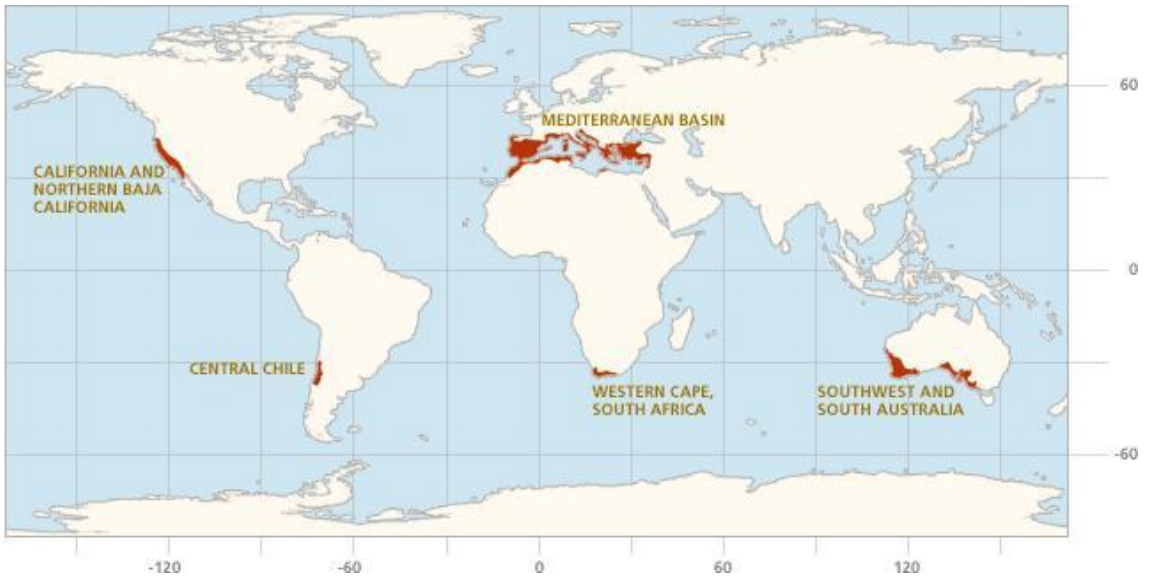


DESERTO (paisaxe típica do clima desértico- imaxes de deserto de area, deserto pedregoso e a súa distribución no planeta-):






PAISAXE MEDITERRÁNEA (imaxe e distribución no mundo):



PAISAXE OCEÁNICA (imaxe de landa e de bosque caducifolio e distribución no mundo):



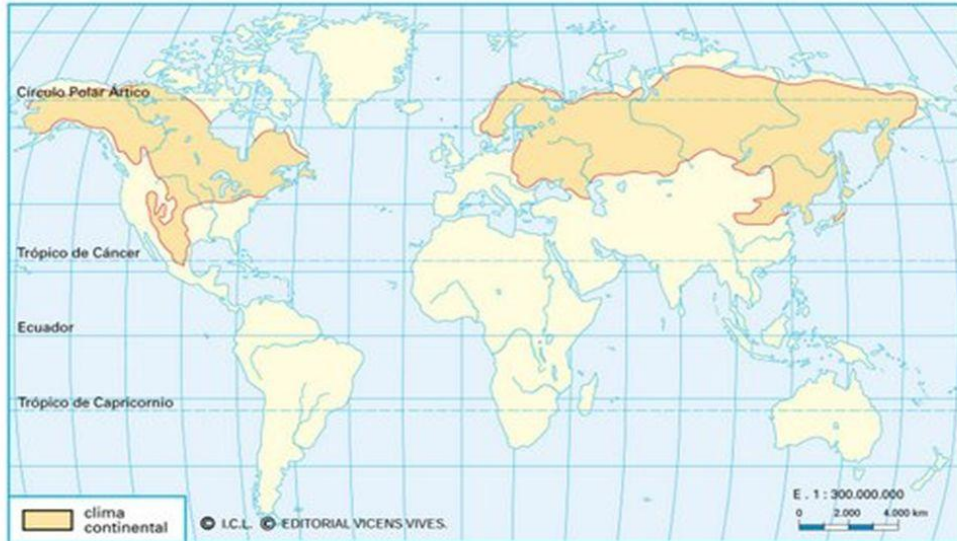


PAISAXE CONTINENTAL (imaxe de taiga, pradaría e estepa e distribución mundial):





# ZONA TEMPLADA: PAISAJE CONTINENTAL



PAISAXE POLAR (tundra e distribución da paisaxe polar no mundo):





